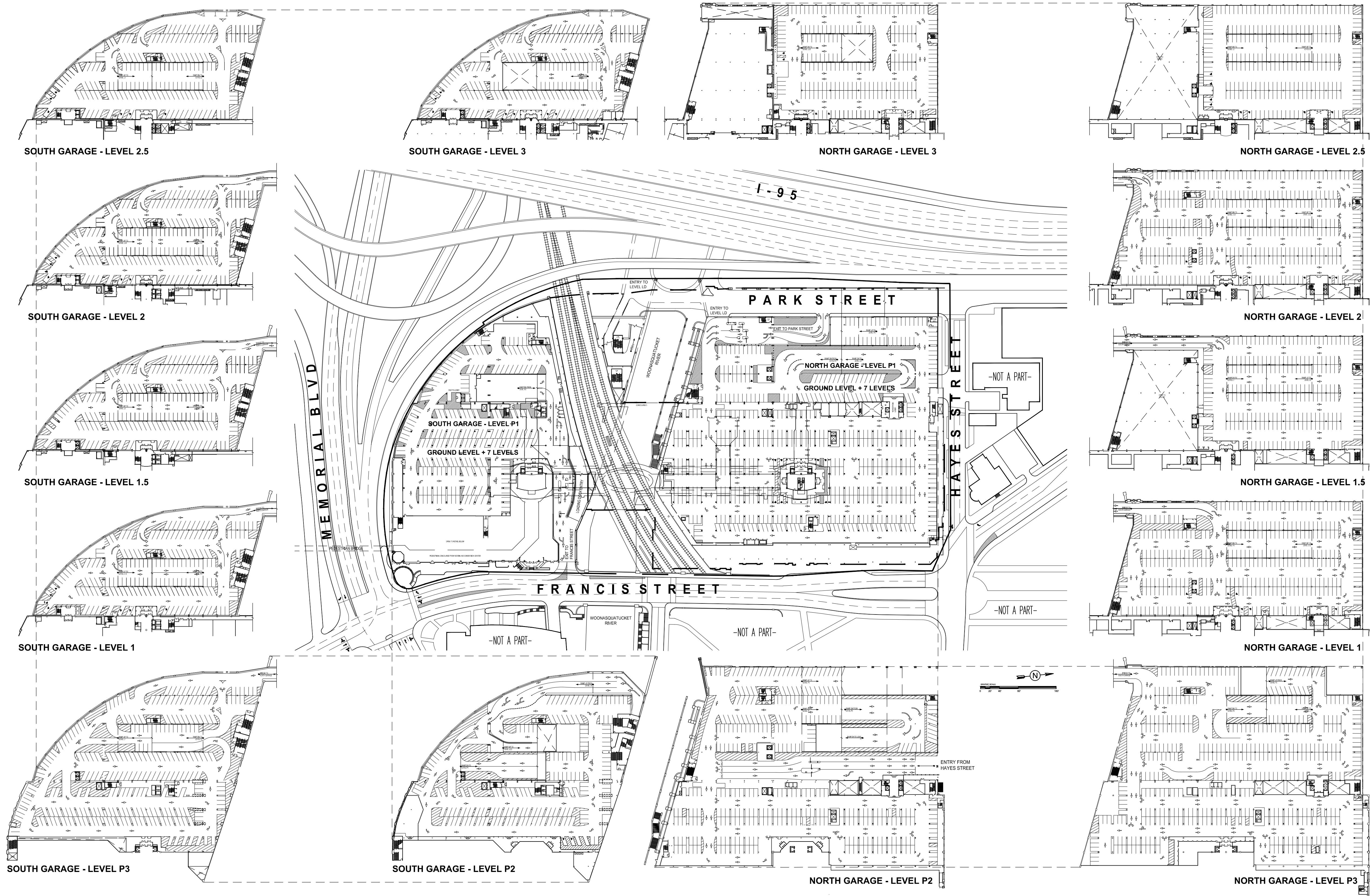
 <p><b>Centennial</b></p>	<p><b>Providence Place</b> PROVIDENCE, RHODE ISLAND</p>	<p><b>NOTE:</b> This plan is intended for marketing purposes to show the locations and areas of proposed merchants. Information shown is subject to continued revisions. All dimensions shown are approximations and must be field verified by tenant's architect prior to commencement of drawings.</p>	<p><b>SITE LEASE PLAN LEVEL 1</b> Date: 2.11.25 Drawn By: JMF</p>
--	---	--	---





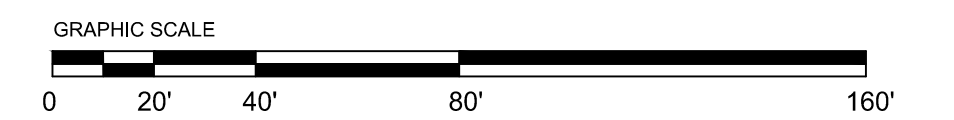
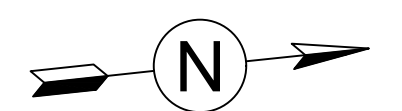
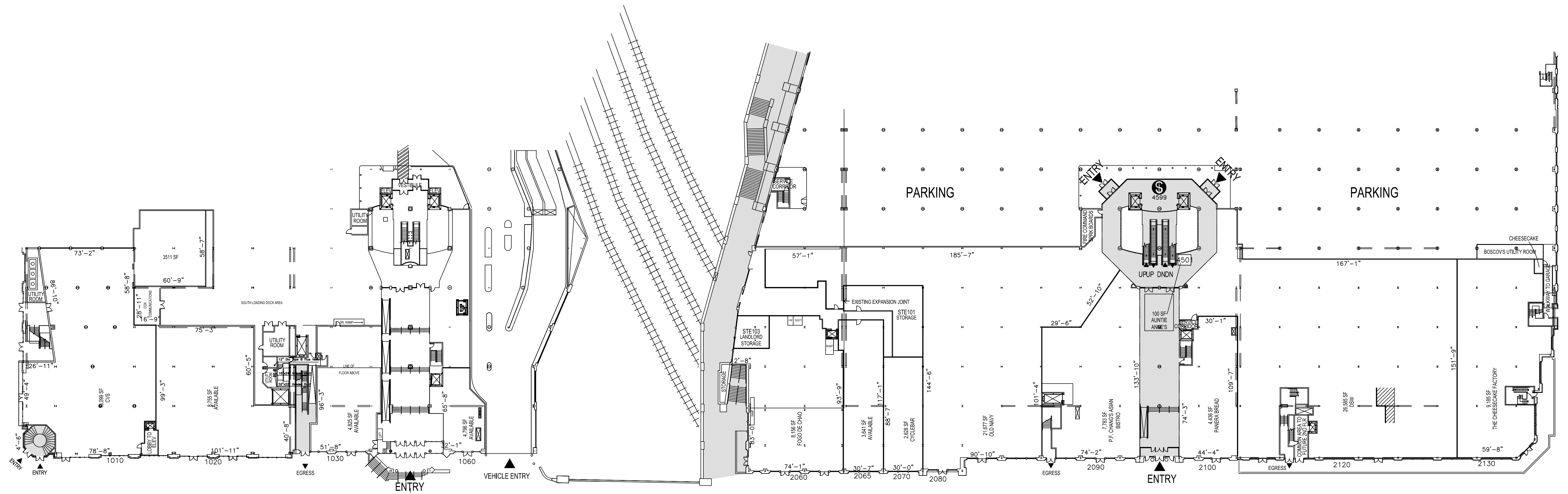
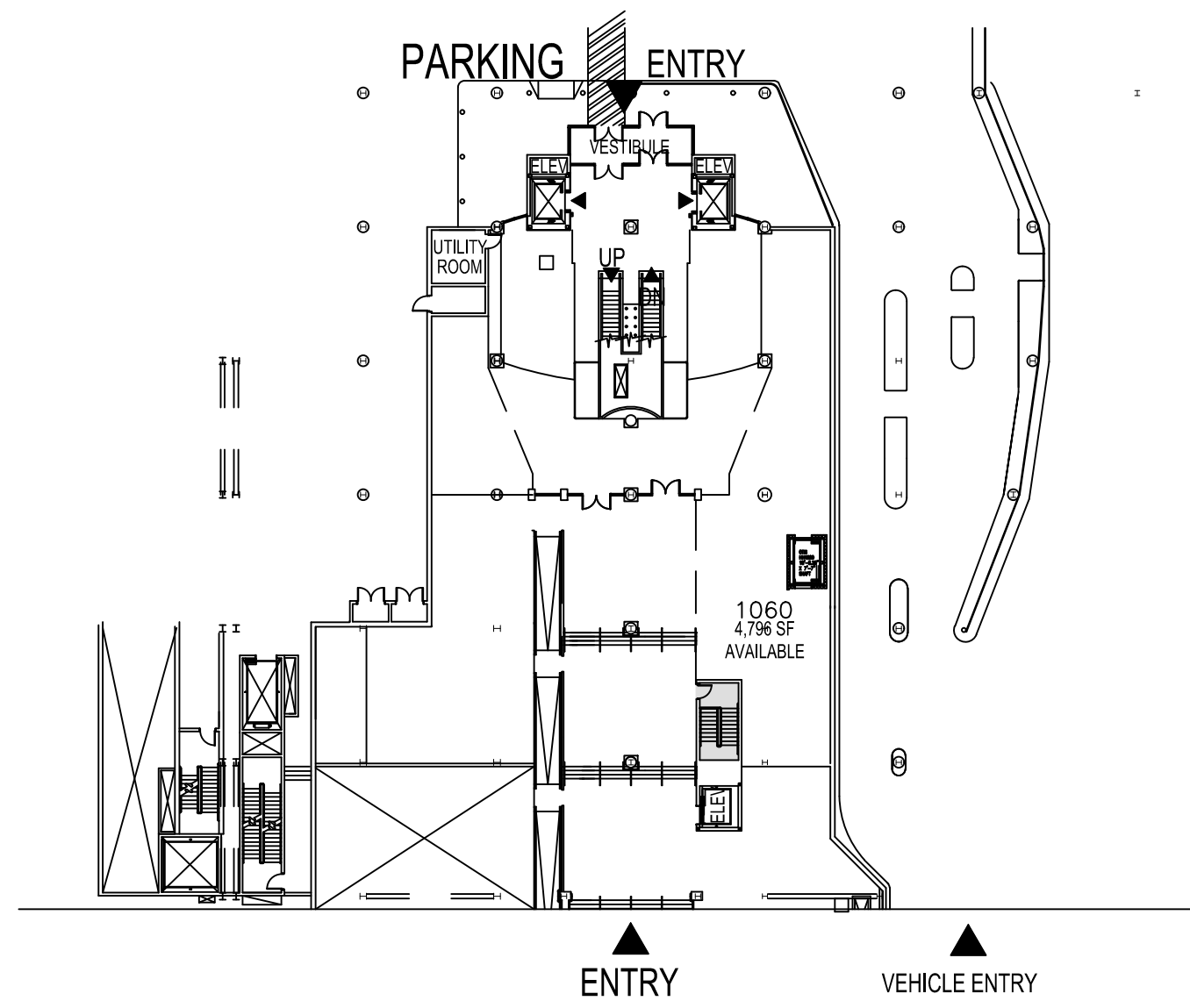
**Providence Place**  
PROVIDENCE, RHODE ISLAND

**NOTE:** This plan is intended for marketing purposes to show the locations and areas of proposed merchants. Information shown is subject to continued revisions. All dimensions shown are approximations and must be field verified by tenant's architect prior to commencement of drawings.

**SITE LEASE PLAN LEVEL 2**

Date: 2.11.25  
Drawn By: JMF





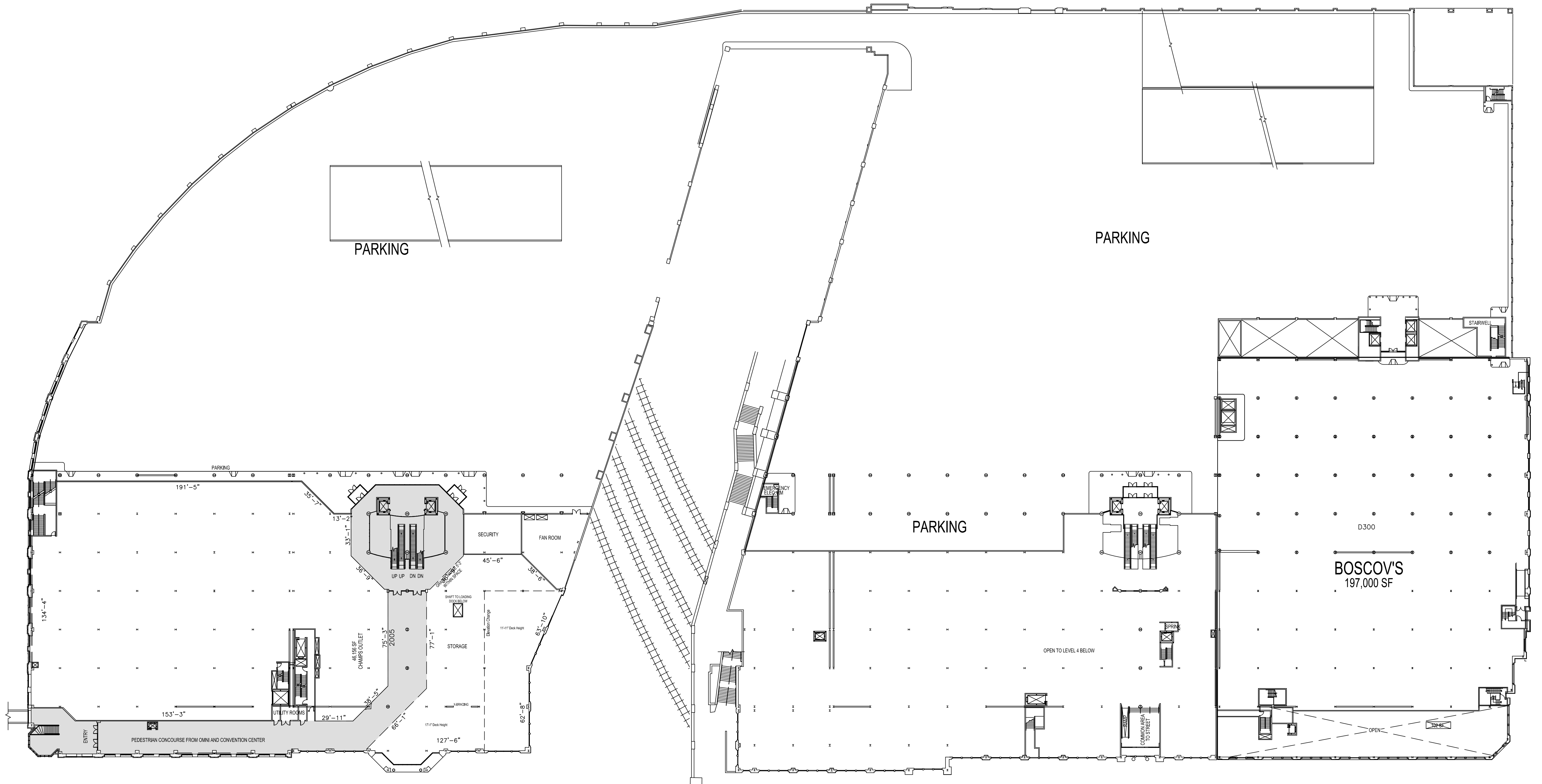
**Providence Place**  
PROVIDENCE, RHODE ISLAND

**NOTE:** This plan is intended for marketing purposes to show the locations and areas of proposed merchants. Information shown is subject to continued revisions. All dimensions shown are approximations and must be field verified by tenant's architect prior to commencement of drawings.

**LEASE PLAN LEVEL 1**

Date: 2.11.25

Drawn By: JMF



**Providence Place**  
PROVIDENCE, RHODE ISLAND

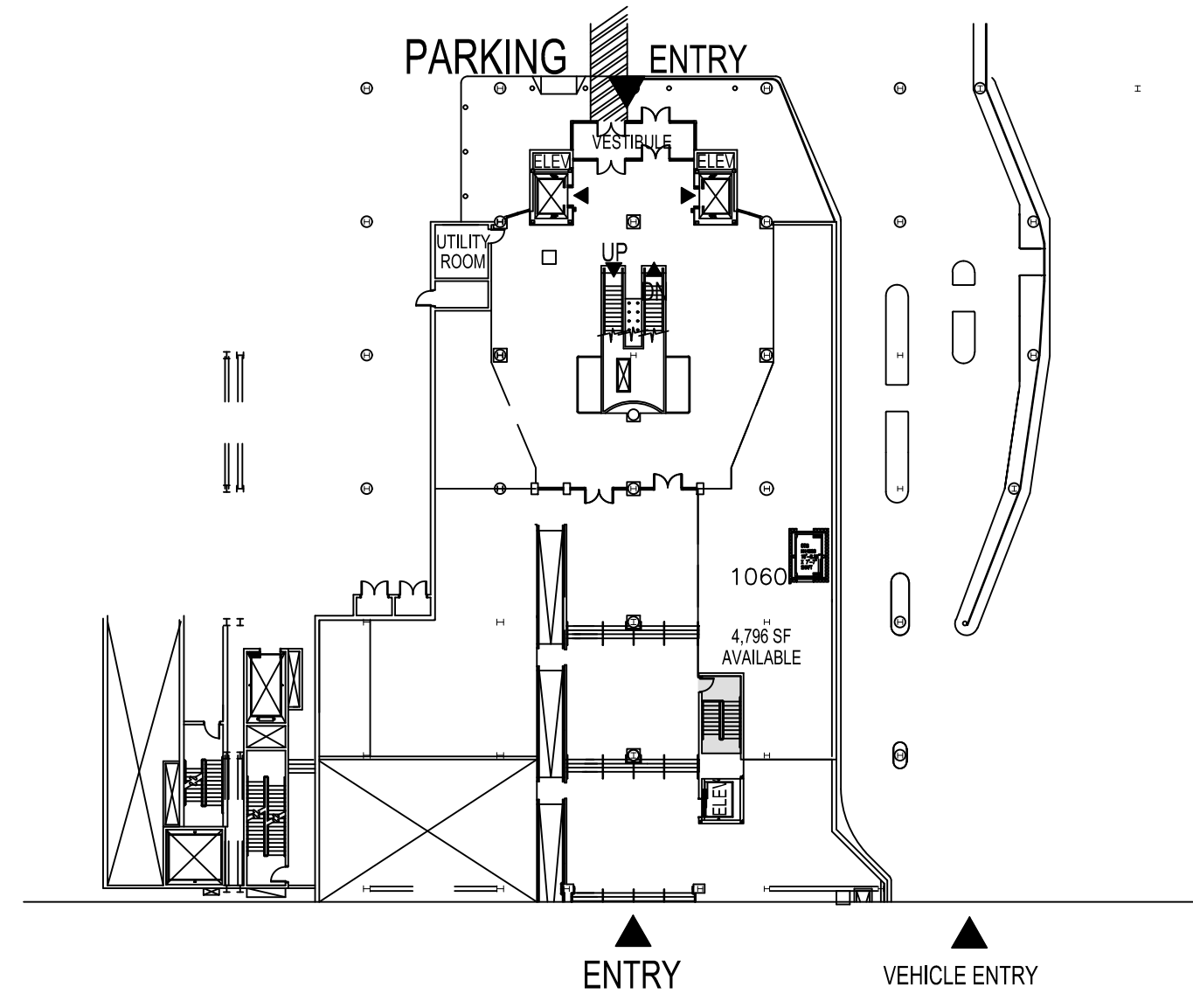
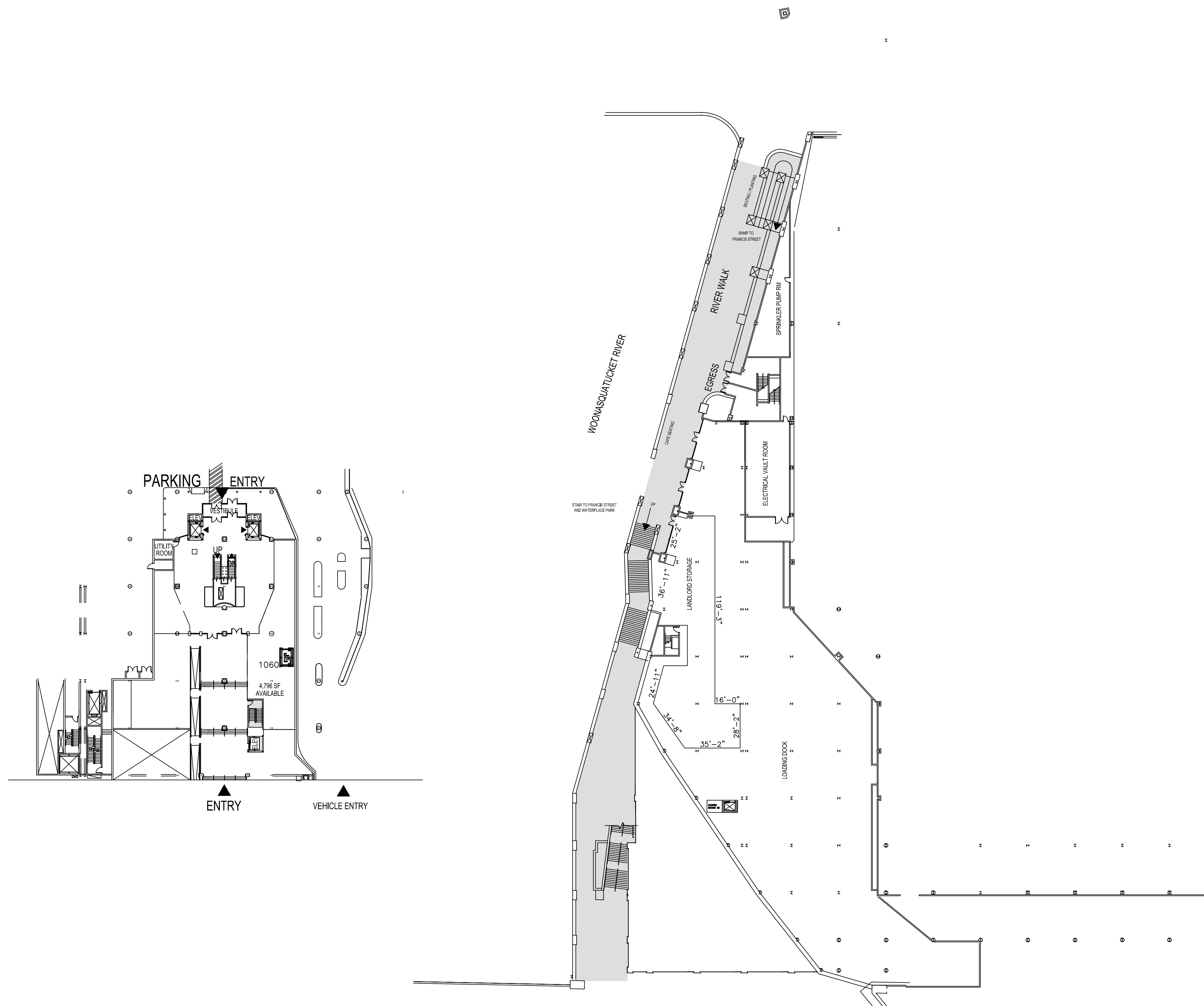
**NOTE:** This plan is intended for marketing purposes to show the locations and areas of proposed merchants. Information shown is subject to continued revisions. All dimensions shown are approximations and must be field verified by tenant's architect prior to commencement of drawings.


**LEASE PLAN LEVEL 2**

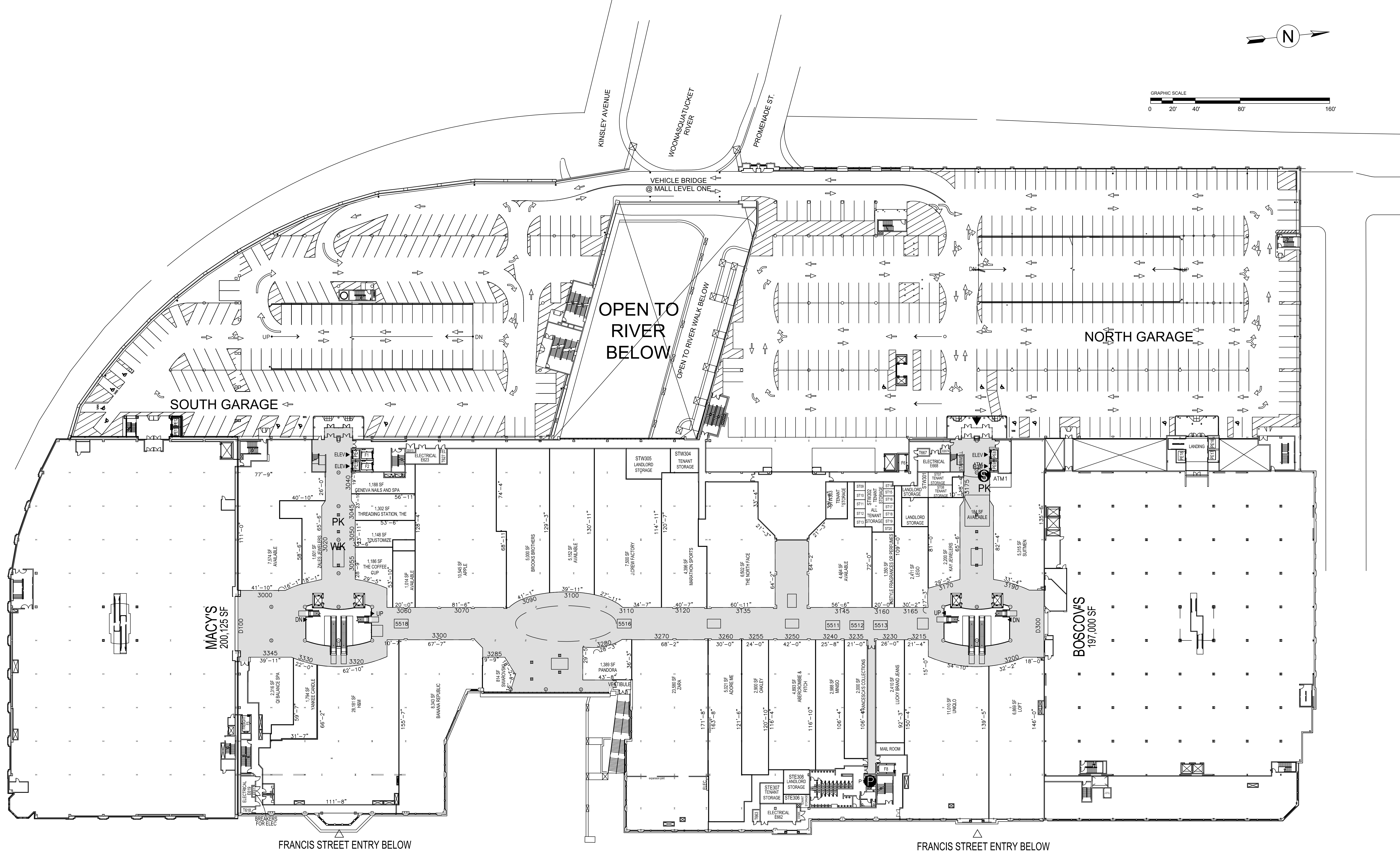
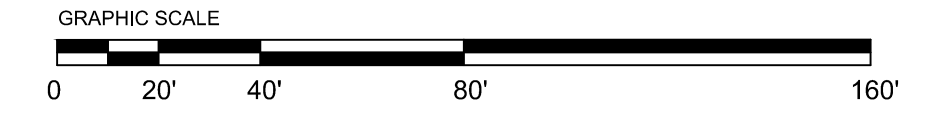
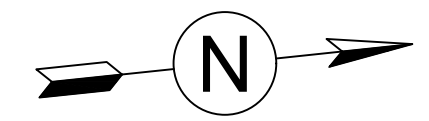
Date: 2.11.25

Drawn By: JMF





 <b>Centennial</b>	<h2 style="text-align: center;">Providence Place</h2> <p style="text-align: center;">PROVIDENCE, RHODE ISLAND</p>	<p><b>NOTE:</b> This plan is intended for marketing purposes to show the locations and areas of proposed merchants. Information shown is subject to continued revisions. All dimensions shown are approximations and must be field verified by tenant's architect prior to commencement of drawings.</p>	<b>LEASE PLAN LEVEL 2</b>
			<p>Date: 2.11.25 Drawn By: JMF</p>



MACY'S  
200,125 SF

BOSCOV'S  
197,000 SF

OPEN TO  
RIVER  
BELOW

SOUTH GARAGE

NORTH GARAGE

FRANCIS STREET ENTRY BELOW

FRANCIS STREET ENTRY BELOW



**Providence  
Place**  
PROVIDENCE, RHODE ISLAND

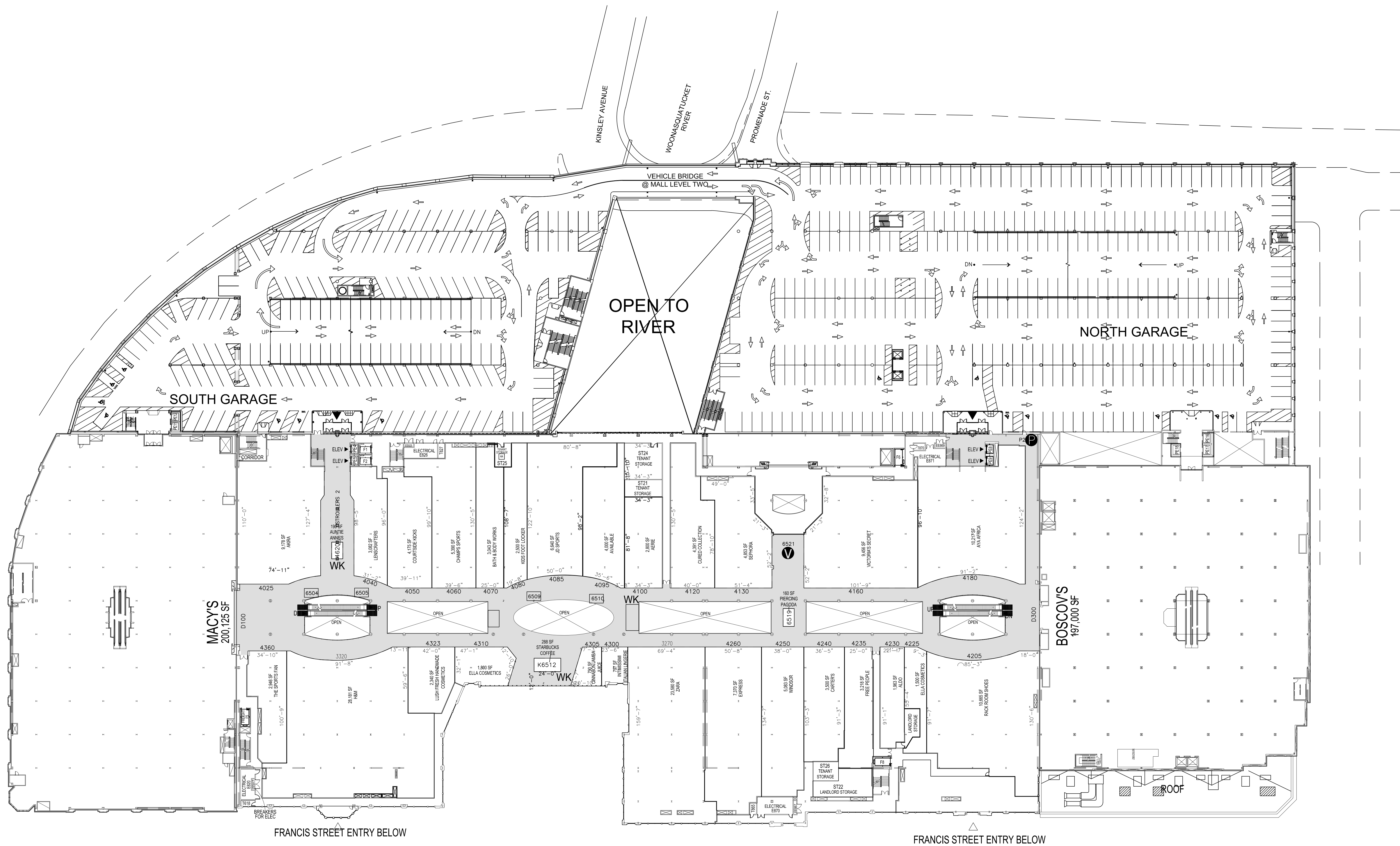
**NOTE:** This plan is intended for marketing purposes to show the locations and areas of proposed merchants. Information shown is subject to continued revisions. All dimensions shown are approximations and must be field verified by tenant's architect prior to commencement of drawings.


**LEASE PLAN  
LEVEL 3**

Date: 2.11.25

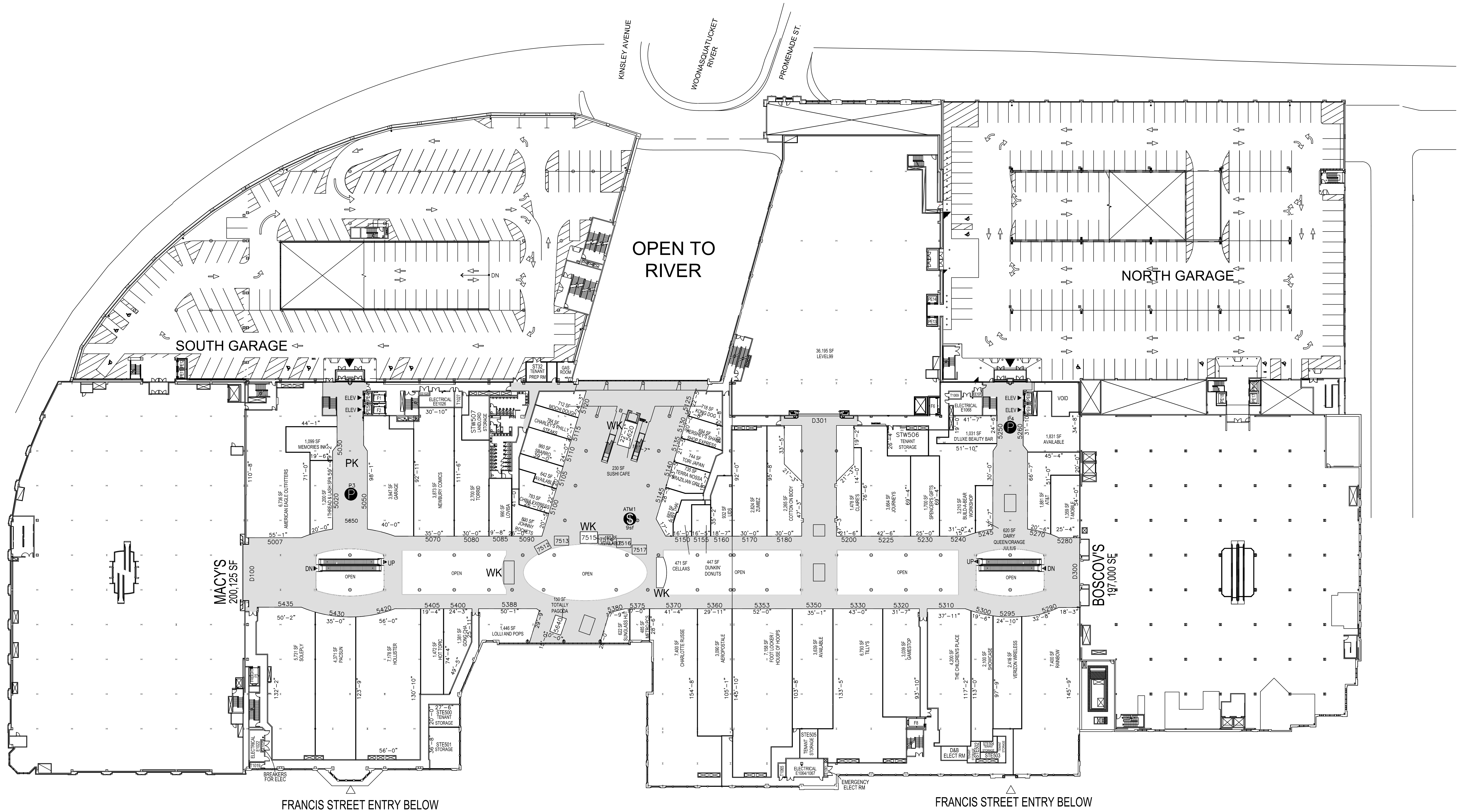
Drawn By: JMF






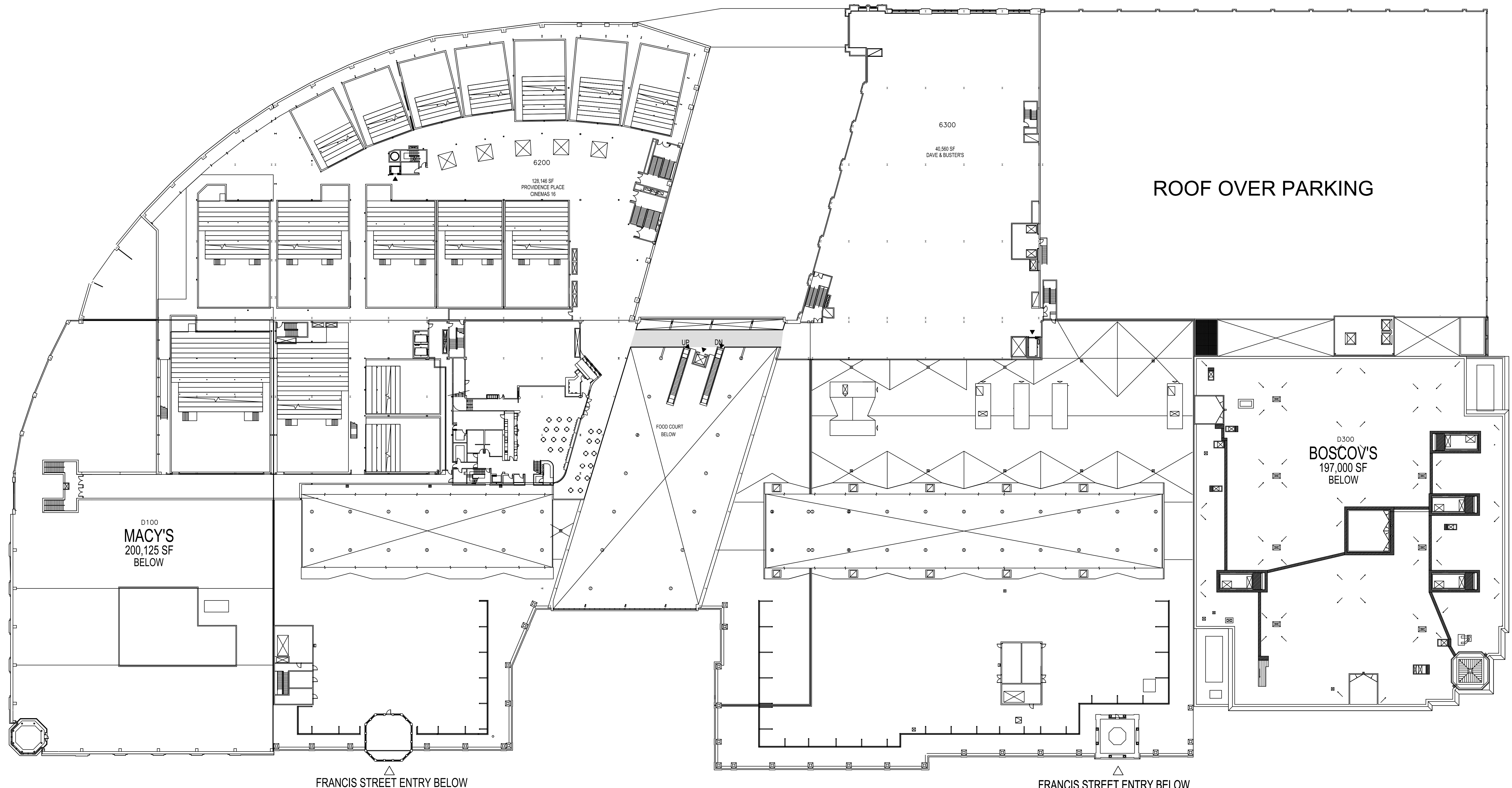
 <p><b>Centennial</b></p>	<p><b>Providence Place</b> PROVIDENCE, RHODE ISLAND</p>	<p><b>NOTE:</b> This plan is intended for marketing purposes to show the locations and areas of proposed merchants. Information shown is subject to continued revisions. All dimensions shown are approximations and must be field verified by tenant's architect prior to commencement of drawings.</p>	<p><b>LEASE PLAN LEVEL 4</b> Date: 2.11.25 Drawn By: JMF</p>
--	---	--	--






 <p>Centennial</p>	<p><b>Providence Place</b> PROVIDENCE, RHODE ISLAND</p>	<p><b>NOTE:</b> This plan is intended for marketing purposes to show the locations and areas of proposed merchants. Information shown is subject to continued revisions. All dimensions shown are approximations and must be field verified by tenant's architect prior to commencement of drawings.</p>	<p><b>LEASE PLAN LEVEL 5</b> Date: 2.11.25 Drawn By: JMF</p>
---	---	--	--





 <p>Centennial</p>	<p><b>Providence Place</b> PROVIDENCE, RHODE ISLAND</p>	<p><b>NOTE:</b> This plan is intended for marketing purposes to show the locations and areas of proposed merchants. Information shown is subject to continued revisions. All dimensions shown are approximations and must be field verified by tenant's architect prior to commencement of drawings.</p>	<p><b>LEASE PLAN LEVEL 6</b> Date: 2.11.25 Drawn By: JMF</p>
---	---	--	--